

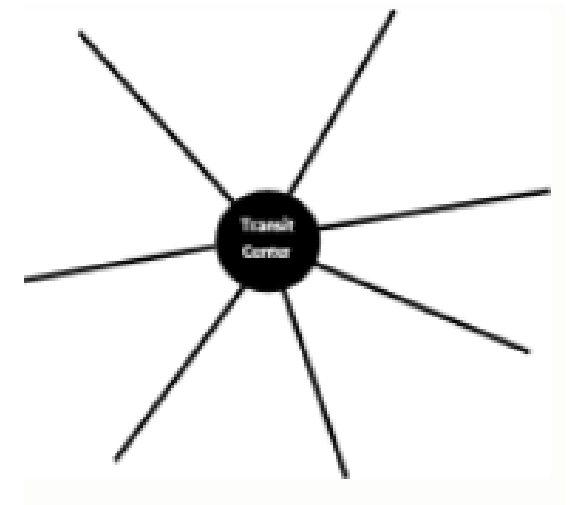


Enjoy the Ride

Utilizing the ***METRO***
Ride Transit System

How things work

- Transit center location: 555 Jefferson Street – downtown Wausau
- Operating hours are 6:30 AM – 6:30 PM Monday through Friday
- Bus routes are 30 minutes round trip – 15 minutes out and back
- All buses meet at the transit center where passengers can transfer
- All routes begin at the transit center (hub) and travel on designated routes (spokes)
- Bus stops are generally found on every other block along bus routes



Paying Your Fare

- **Adults:**

Cash fare - \$1.75 / ride one way

Tokens \$11 for 10 (never expire)

Adult monthly Pass \$42

- **Junior / Senior / Disabled:**

Cash fare \$1.50 youth

\$.85 elderly / disabled with Medicare card or reduced fare card issued by Metro Ride office

Youth tickets \$9.50 / strip of 10 (never expire)

JSD monthly pass \$21

Youth Freedom Pass (youth pass valid 6/1 – 8/31) \$28

- **Can be purchased at:**

Metro Ride office

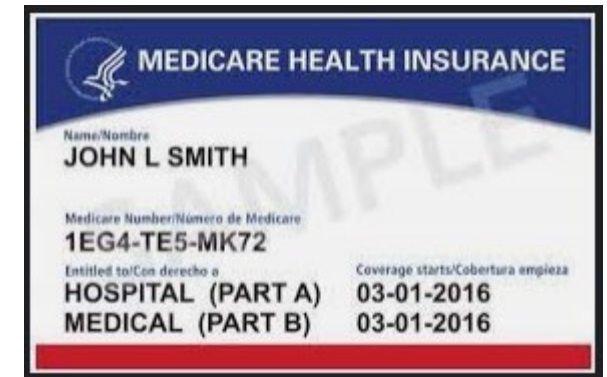
City Hall

County Market

Horace Mann

Wausau East / Wausau West

John Muir



Boarding and Exiting the Bus



CATCHING and BOARDING THE BUS

- Bus stop signs approx. every other block on each bus route
- Be at the bus stop before the bus arrives
- When you board pay your fare – cash (exact fare only – drivers do not make change), transfer slip, presold fare – cash goes in fare box, all other fares present to driver
- Find a seat quickly – time is important to other passengers as well as your driver

EXITING THE BUS

- Pull the yellow cord above the windows about a block before your stop
- If you are at the transit center and need to transfer, be sure you have a transfer slip (transfers good for 30 minutes after issue time)
- Make sure you have gathered all your personal belongings prior to the bus stopping

DETOURS AND DELAYS

- Traffic, weather and road construction can contribute to delays
- Treat drivers with patience and respect – they serve you to the best of their ability!



Bus Rules

DO

- take a seat if one is available and remain seated while the bus is moving.
- listen to and obey instructions given by the driver.
- read informational handouts and notices posted in the bus.
- wear proper clothing. (shirts and shoes are required)
- fold up child strollers so the aisle remains clear for other riders.
- give your seat to any person who, because of age or physical condition, is less able to stand than you are.



DON'T

- smoke, chew tobacco or use e-cigarettes.
- eat or drink.
- play a radio or other audio player unless you use headphones.
- use loud or offensive language.
- be rowdy or push or scuffle.
- put your feet on the seats, seat backs or walls.
- leave trash on the bus.
- hang out the windows.
- throw or spit anything out the window.
- bring bulky items on the bus especially at busy times unless they can be held on your lap.
- bring animals, except guide animals, onto the bus or transit system property unless enclosed in a container that can be held on your lap.
- bring weapons or hazardous materials aboard the bus.



Bus Routes

Seven mainline fixed routes and several school express routes


- **A route (Able)** Post office, McDonald's near mall, Community Partners Campus, Social Services, Health Care Center
- **B route (Baker)** Salvation Army, Northcentral Tech College, Fleet Farm
- **D route (Delta)** Pick & Save, Walgreens (Bridge St), Mission Church, West High
- **G route (Golf)** John Muir, Walgreens (17th Ave), Kwik Trip, County Market
- **H route (Henry)** Kwik Trip (6th St), Horace Mann, East High Apartments
- **I route (Irish)** Marshfield Clinic, Aspirus Hospital, Women's Community
- **J route (Jacob)**, Public Safety Building (WPD) Great Dane, Kolbe & Kolbe

**Express routes do not run all day, most run only during school hours

Bikes and ADA Passengers Welcome

All buses are equipped to:

- Carry two pedal bicycles in a rack in the front
- Transport passengers with disabilities

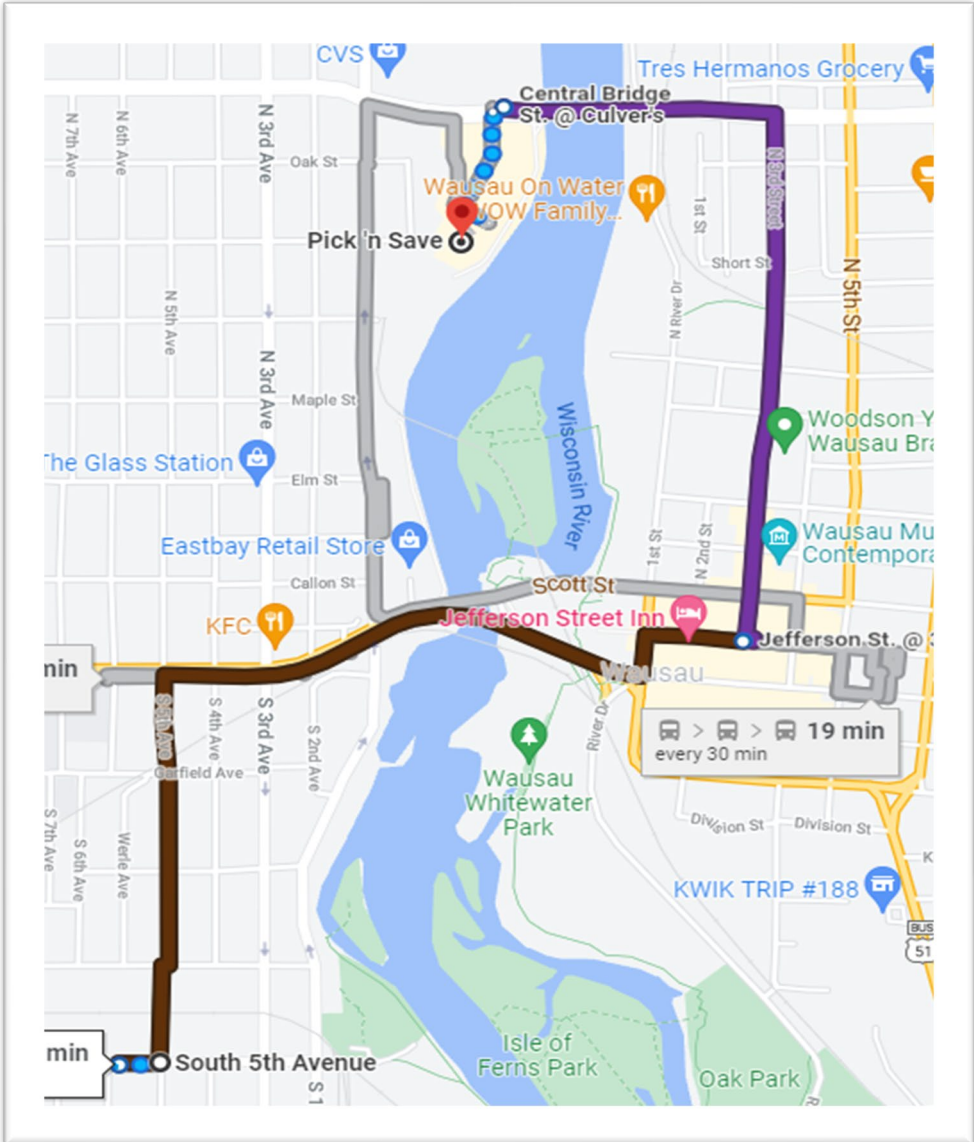


Use Google Maps to Plan Your Trip

Enter the origin and destination of your trip and Google Maps will help you navigate!

The screenshot shows the Google Maps interface with the following details:

- Mode: Transit (selected)
- Origin: S 5th Ave, Wausau, WI 54401
- Destination: Pick 'n Save, 205 Central Bridge St, Wausau, WI 54401
- Time: Leave now
- Options: Available
- Action: Send directions to your phone
- Route Summary: 3:51 PM—4:09 PM, 18 min
- Transit Line: G > D > Walk
- Start: 3:52 PM from Sherman St. @ 6th Ave.
- Fare: \$1.75
- Walk: 6 min
- Frequency: every 30 min
- Details: Available



Our Office

- 420 Plumer Street Wausau, WI 54403
- Open from 8:00 AM – 4:30 PM
- Call us at 715-842-9287 for help planning your ride

QUESTIONS?